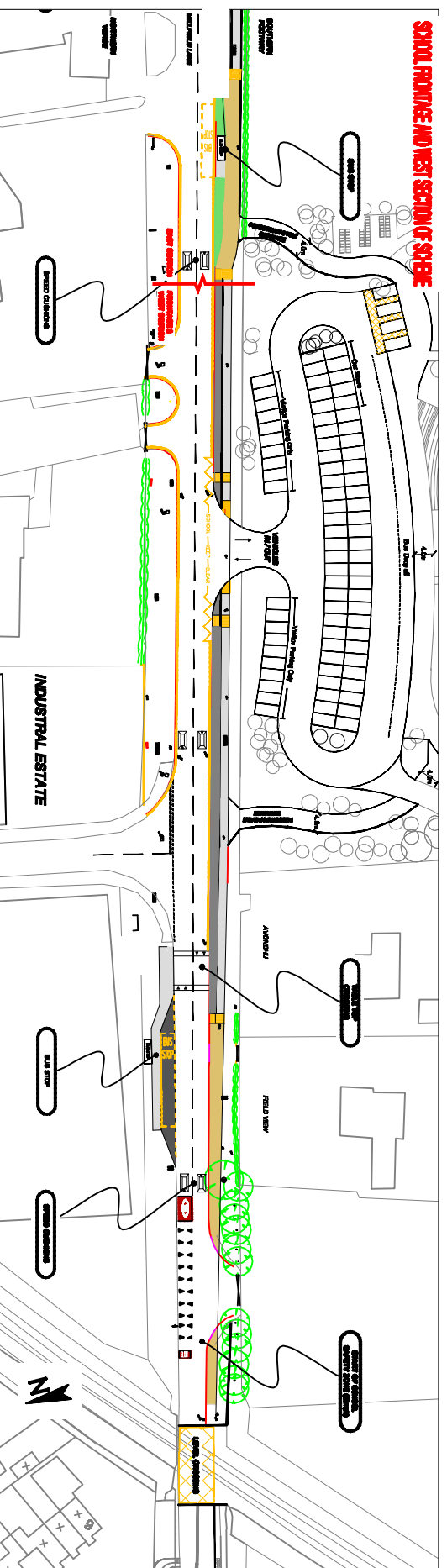


MANOR SCHOOL RELOCATION : SAFER ROUTE TO SCHOOL WORKS

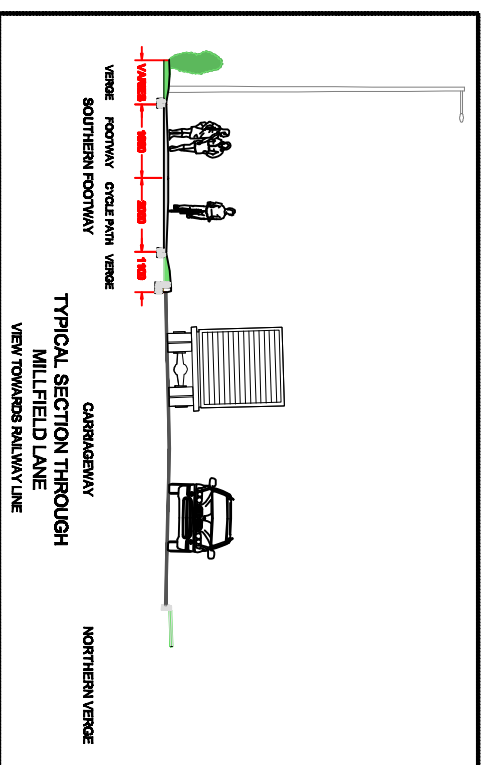
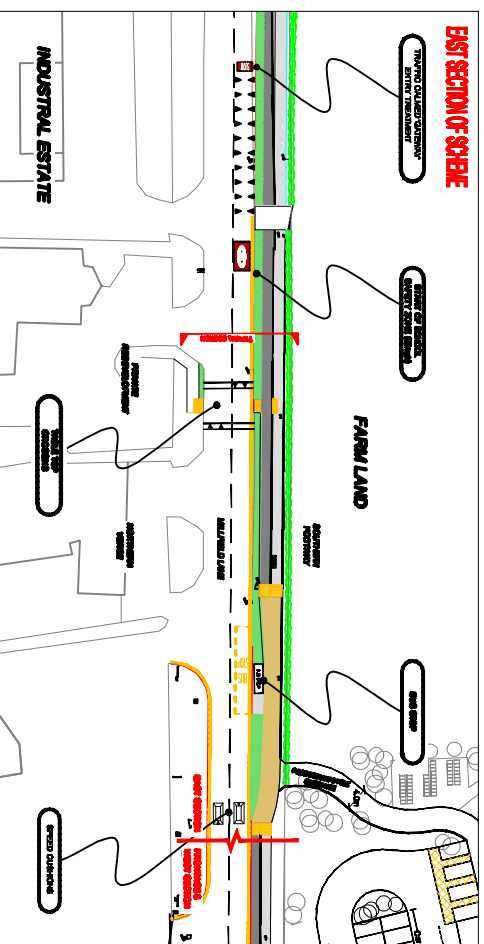
SCHOOL FRONTSIDE AND WEST SECTION OF SITE



MILLFIELD LANE WORKS

DRAWING 6

EAST SECTION OF SITE



- KEY**
- VERGE/PAVING
 - TYPICAL CURBLINE
 - ASPHALT/PAVING
 - GRASS/GRASS
 - TREE PLANTING
- RELATED DRAWINGS**
- DRAWING 1: OVERALL SCHEME PLAN**
 - DRAWING 2: RECEPTOR LINE WORKS**
 - DRAWING 3: NEW RECEPTOR LINE JUNCTION WORKS**
 - DRAWING 4: LOW PROFILE TOLL WORKS**
 - DRAWING 5: MILLFIELD LANE LOW PROFILE TOLL LINE INTERFERENCE**
 - DRAWING 6: MILLFIELD LANE SCHOOL SAFETY ZONE**

The complete set of scheme drawings will be available on the Council's website at www.york.gov.uk/development/development/development/

Millfield Lane is to be subject to a Single Lane Two Way to Two Way Lane with the exception of the Single School Safety Zone.



YORK COUNCIL
 YORK CITY COUNCIL